

DOCUMENTS on DEPOSIT



**These documents should remain
available for public inspection until
20 January 2023**

In the Borough of Dartford
THE KENT COUNTY COUNCIL
(VARIOUS ROADS, DARTFORD)
(WAITING RESTRICTIONS AND STREET PARKING PLACES)
(CONSOLIDATION) ORDER 2020 (AMENDMENT No.15)
ORDER 2022

Road Traffic Regulation Act 1984

Please return to:

**Planning Department
Regeneration Directorate
Dartford Borough Council
Civic Centre
Home Gardens
Dartford, Kent DA1 1DR**

PUBLIC NOTICE



In the Borough of Dartford
THE KENT COUNTY COUNCIL
(VARIOUS ROADS, DARTFORD) (WAITING RESTRICTIONS AND STREET PARKING PLACES)
(CONSOLIDATION) ORDER 2020 (AMENDMENT No.15) ORDER 2022

Road Traffic Regulation Act 1984

Notice is given that The KENT COUNTY COUNCIL acting as the Local Traffic Authority and in exercise of its powers under Sections 1, 2, 4 and 124 of and Part IV of Schedule 9 of the Road Traffic Regulation Act 1984, (hereinafter called "the Act"), and of all other enabling powers and after consultation with the Chief Officer of Police in accordance with Part III of Schedule 9 to the Act, hereby make the following Order:-

The effect of which would be the following:

- a. Introduce Pay by Phone bays 1 hr max stay no return within 2 hrs. Mon-Sun 8am – 8pm in the following locations:
 - i. Lowfield Street, eastern kerblines- from a point 20 metres south from the junction of Vauxhall Place for a distance of 25 metres.
 - ii. Lowfield Street, eastern kerblines- from a point 51 metres south of the junction of Vauxhall Place for a distance of 11 metres.
- b. Introduce "At any time" Waiting Restrictions in the following locations:
 - i. Lowfield Street - opposite Nos.296 & 298 from a point 1.6 metres south from the common boundary of Nos.296 & 298 Lowfield Street for a distance of 10 metres south.
 - ii. Lowfield Street - from the northern boundary line of No.130 south for a distance of 10 metres.
 - iii. Lowfield Street – opposite Nos.278 & 280, from a point 2.25 metres south from the common boundary of Nos. 278 & 280 Lowfield Street for a distance of 47 metres south.
 - iv. Lowfield Street - from a point 10 metres north of the junction of Cranford Road for a distance of 115 metres north.
- c. Revoke Loading Ban in the following location:
 - i. Lowfield Street - both sides from the junction of Vauxhall Place, south to the junction of Cranford Road.
- d. Revoke Waiting restriction Monday to Friday 4pm to 6pm in the following location:
 - i. Lowfield Street - eastern kerb line from the junction of Vauxhall Place to the junction of Cranford Road.
- e. Revoke "At any time" Waiting Restrictions in the following location:
 - i. Vauxhall Place - both sides for the full extent of the road.

A copy of the proposed Order, statement of the Council's reasons for making the proposed Order, a map indicating the location and the effect and a copy of any other Orders which will be amended by the proposed Order may be examined by appointment only Mondays to Fridays at The Kent County Council, Highway, Transportation & Waste, Ashford Highway Depot, Henwood Industrial Estate, Unit 4 Javelin Way, Ashford, Kent TN24 8AD. Alternatively, can be examined by prior appointment Mondays to Fridays between 10am and 4pm at Dartford Borough Council Offices, Civic Centre, Home Gardens, Dartford, Kent DA1 1DR during normal office hours or viewed online at - <https://www.dartford.gov.uk/policy-1/parking-strategy-consultations/1>

Anyone may, by application to the High Court within 6 weeks of the date of publication of this Notice, challenge the validity of the Order or of any provision contained in it on the grounds that it is not within the powers conferred by the Road Traffic Regulation Act 1984, or of any instrument made thereunder, or that there has been a failure to comply with any statutory requirement in relation to the Order.

Caroline Hicks
Director of Growth and Community

THE KENT COUNTY COUNCIL
(VARIOUS ROADS, DARTFORD)
(WAITING RESTRICTIONS AND STREET PARKING PLACES)
(CONSOLIDATION) ORDER 2020 (AMENDMENT No.15) ORDER 2022

Road Traffic Regulation Act 1984

The KENT COUNTY COUNCIL, acting as the Local Traffic Authority and in exercise of its powers under Sections 1(1) and (2), 2(1) to (3), 4(2), of part of IV of Schedule 9 to the Road Traffic Regulation Act 1984 ('the Act') and of all other enabling powers, after consultation with the Chief Office of Police in accordance with Part III of Schedule 9 to the Act, hereby make the following order:-

1. This Order shall come into operation on 16th day December 2022 and may be cited as 'The Kent County Council (Various Roads, Dartford) (Waiting Restrictions and Street Parking Places) (Consolidation) Order 2020 (Amendment No.15) Order 2022' ('this Order').
2. The Interpretation Act 1978 shall apply to this Order as it applies for the interpretation of an Act of Parliament.
3. Without prejudice to the validity of anything done or to any liability incurred in respect of any act or omission before the coming into operation of this Order, 'The Kent County Council (Various Roads, Dartford) (Waiting Restrictions and Street Parking Places) (Consolidation) Order 2020' ('the Order of 2020') shall have effect as though:

(a) Schedule 2 to the Order of 2020 is amended by the issue or replacement of the following Map Tile:

AA29 revision 1

Z29 revision 1

GIVEN under the Common Seal of The Kent County Council

This day of 2022

**THE COMMON SEAL OF THE
KENT COUNTY COUNCIL
was hereunto affixed
in the presence of: -**

Authorised Signatory

STATEMENT OF REASONS



In the Borough of Dartford

THE KENT COUNTY COUNCIL (VARIOUS ROADS, DARTFORD) (WAITING RESTRICTIONS AND STREETS PARKING PLACES) (CONSOLIDATION) ORDER 2020 (AMENDMENT NO. 15) ORDER 2022

STATEMENT OF REASONS

The Kent County Council as traffic authority intends to make the Order referred to above and as shown on the drawing accompanying this document for the following reasons :-

In January 2022, Dartford Borough Council approved the go ahead to consult on developer schemes in Lowfield Street Dartford to address concerns raised by residents and Local Ward Councillors.

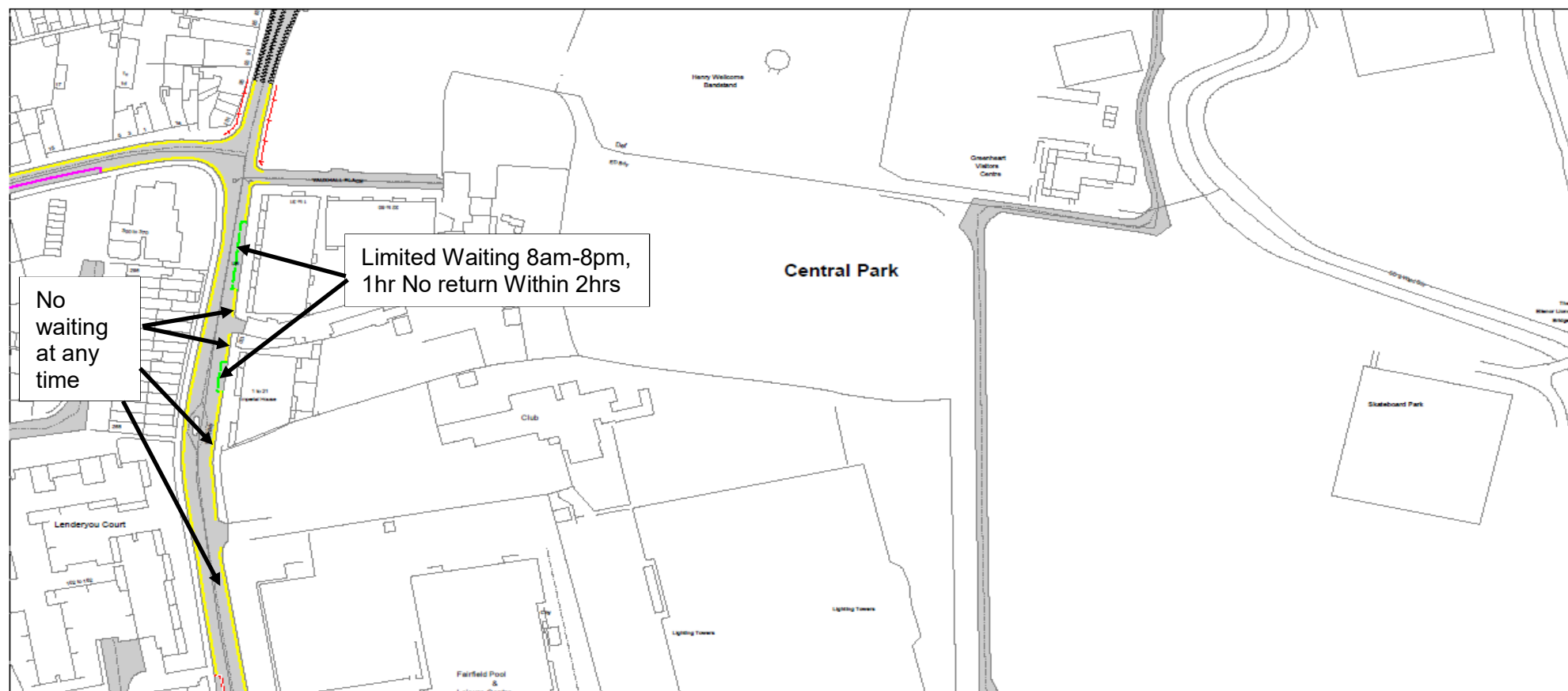
Dated: 8th December 2022

Lukman Agboola

Principal Transport Planner

Lowfield Street between Vauxhall Place and Cranford Road - New parking management restrictions – October 2022

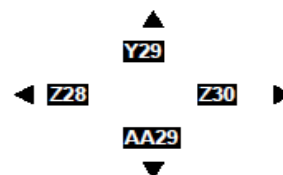
THE KENT COUNTY COUNCIL ON-STREET WAITING RESTRICTIONS AND STREET PARKING PLACES MAP SCHEDULES



SCALE - 1 : 1250 at A3 size

This map is reproduced from Ordnance Survey material with the permission of Ordnance Survey on behalf of the Controller of Her Majesty's Stationery Office © Crown Copyright. Unauthorised reproduction infringes Crown copyright and may lead to prosecution or civil proceedings. Kent County Council Licence No: 100019238 2022

NOTE: SEE STATIC MAP SCHEDULE LEGEND FOR RESTRICTIONS DISPLAYED



Status:

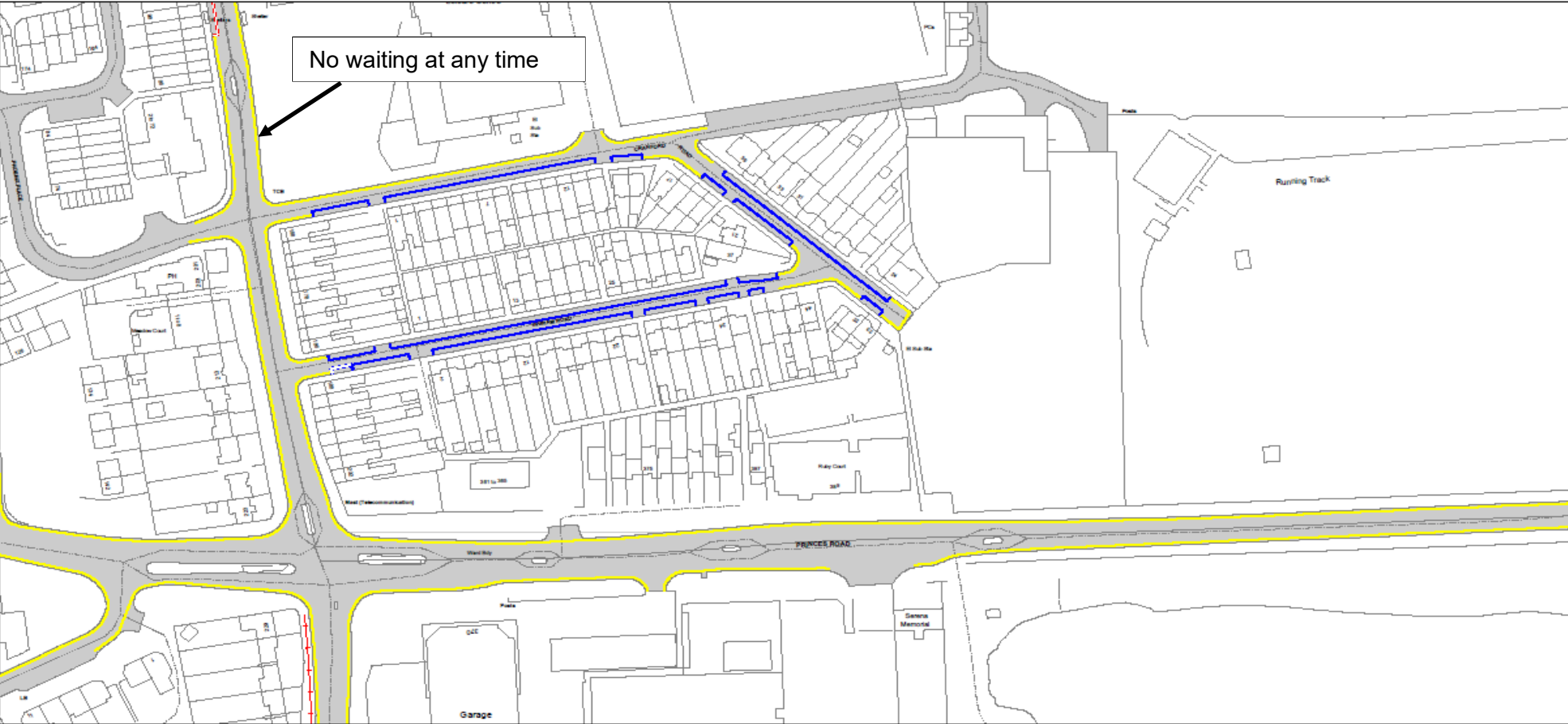
Tile Reference: Tile Ref: Z29

Sheet Revision Number: DRAFT

Sheet Active From:


Lowfield Street between Vauxhall Place and Cranford Road - New parking management restrictions – October 2022

THE KENT COUNTY COUNCIL ON-STREET WAITING RESTRICTIONS AND STREET PARKING PLACES MAP SCHEDULES

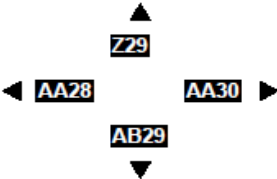


SCALE - 1 : 1250 at A3 size

This map is reproduced from Ordnance Survey material with the permission of Ordnance Survey on behalf of the Controller of Her Majesty's Stationery Office © Crown Copyright. Unauthorised reproduction infringes Crown copyright and may lead to prosecution or civil proceedings. Kent County Council Licence No: 100019238 2022



NOTE: SEE STATIC MAP SCHEDULE LEGEND FOR RESTRICTIONS DISPLAYED



Map navigation diagram showing tiles Z29, AA28, AA30, and AB29.

Status:

Tile Reference: Tile Ref: AA29

Sheet Revision Number: DRAFT

Sheet Active From: