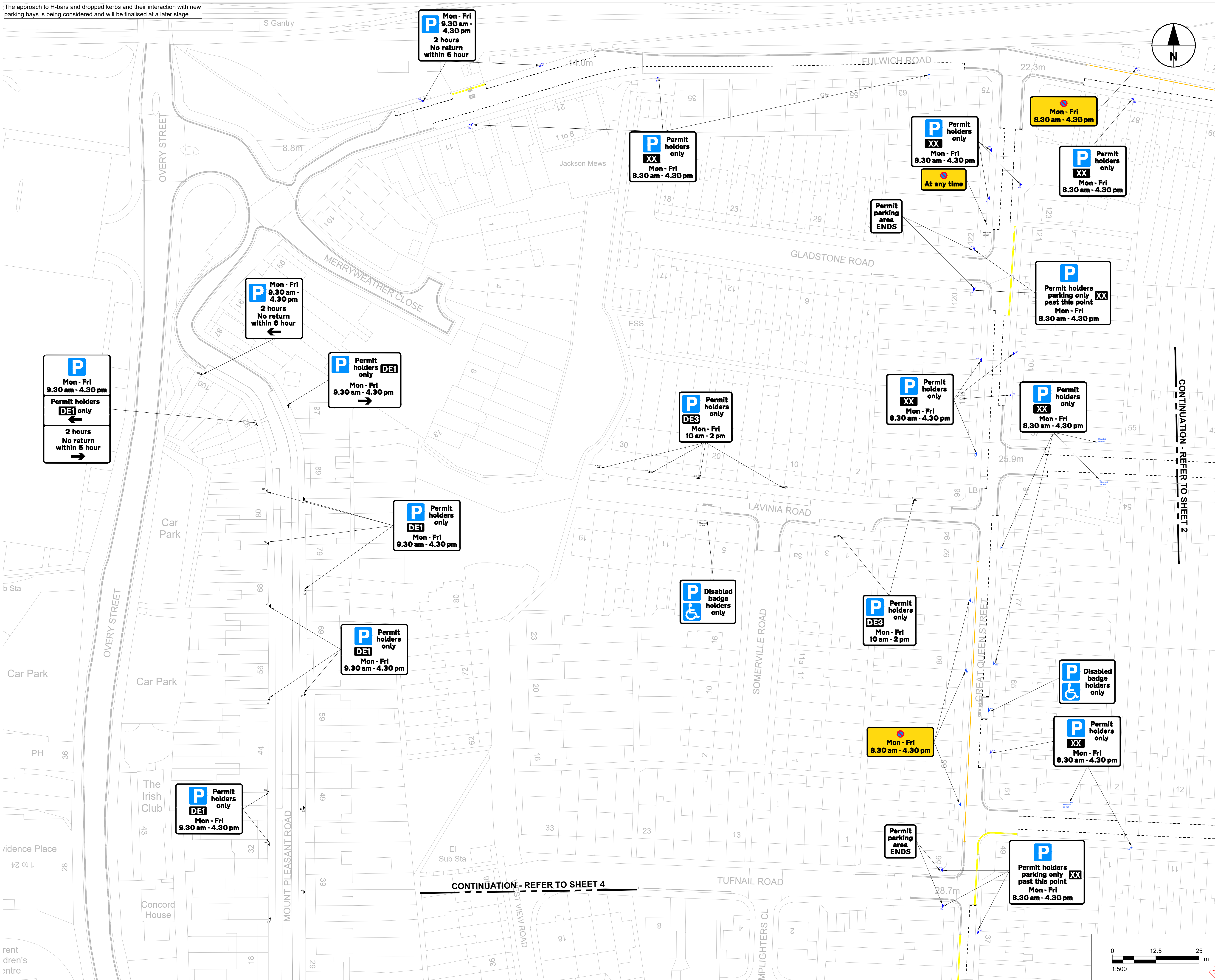


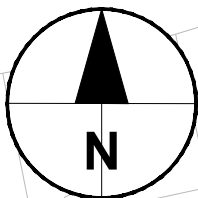
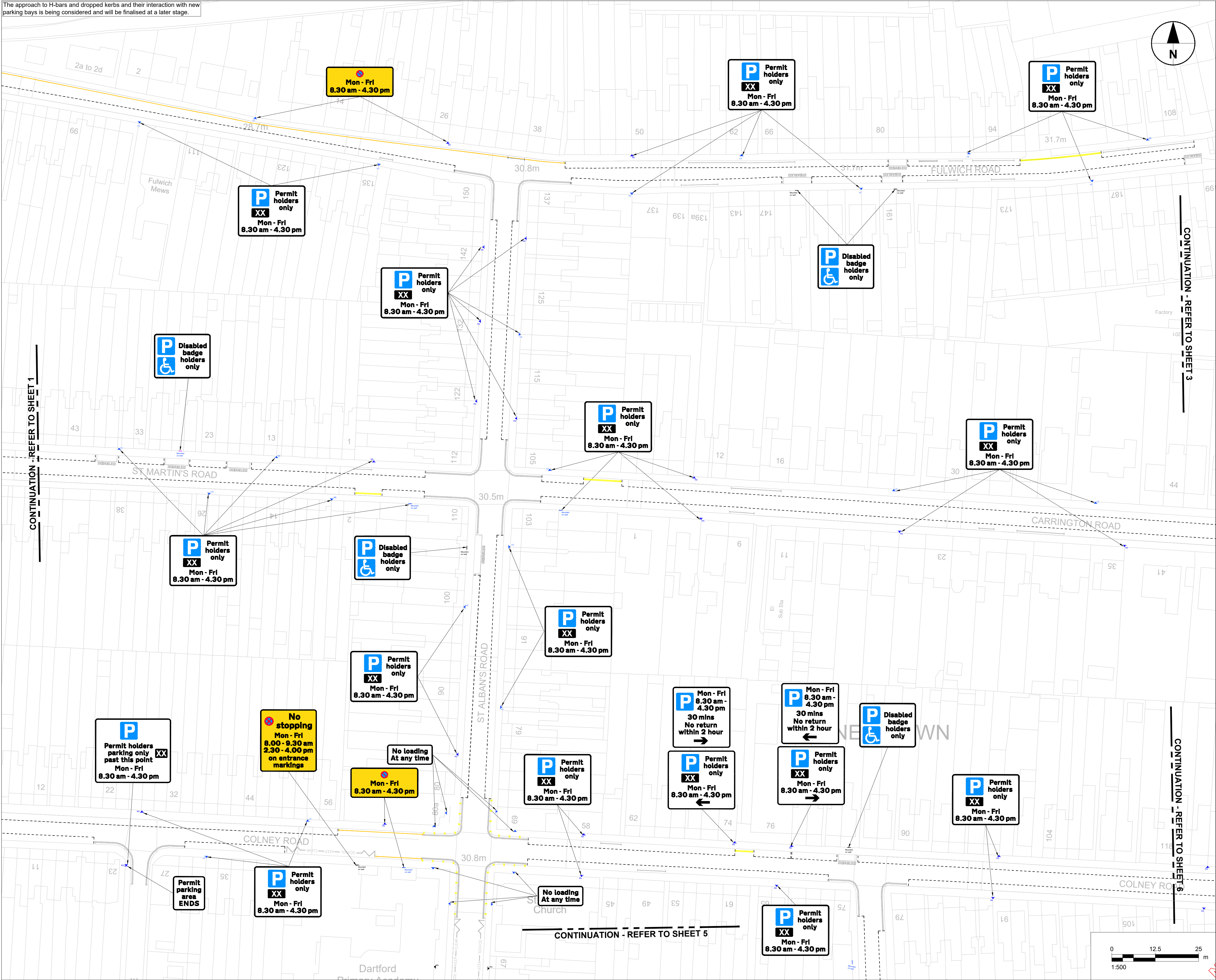
The approach to H-bars and dropped kerbs and their interaction with new parking bays is being considered and will be finalised at a later stage.



This drawing is confidential and shall only be used for the purpose of this project. The signing of this title block confirms the design and drafting of this project have been prepared and checked in accordance with the AECOM quality assurance system to ISO 9001:2000.



The approach to H-bars and dropped kerbs and their interaction with new parking bays is being considered and will be finalised at a later stage.



CONTINUATION - REFER TO SHEET 3

CONTINUATION - REFER TO SHEET 6

CONTINUATION - REFER TO SHEET 5

**AECOM**

PROJECT

Dartford Parking Study

CLIENT

DARTFORD BOROUGH COUNCIL

CONSULTANT

AECOM Limited  
3rd Floor, Portwall Place  
Portwall Lane  
Bristol  
BS1 6NA  
United Kingdom

+44 117 901 7000  
www.aecom.com

NOTES

1. Do not scale from this drawing. Use figured dimensions only. All dimensions are in metres unless otherwise stated.
2. Drawing is based on OS mapping.
3. Items in grey represent the existing layout and infrastructure unless otherwise indicated.
4. Colours shown in these drawings are indicative and should not be confused with those of finished surfaces.
5. Existing restriction road markings to be shown in grey and existing restriction signs to be shown in black.

KEY

- Double yellow lines
- Single yellow line
- Loading Blips
- H bar (Diag 1026.1)
- Parking bay/Disabled bay
- Sign on post/lighting column
- Sign mounted on fence/wall
- New sign on existing post/lighting column to replace existing

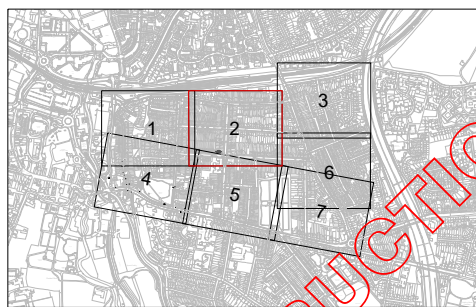
PROJECT MANAGEMENT INITIALS

SAK/SK	WW	-
DESIGNER	CHECKED	APPROVED

ISSUE/REVISION


P01	XX/XX/XX	PROPOSED RESTRICTIONS
I/R	DATE	DESCRIPTION

KEY PLAN



PROJECT NUMBER

60708872

SHEET TITLE

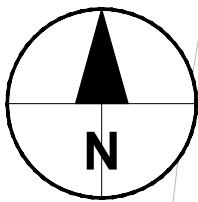
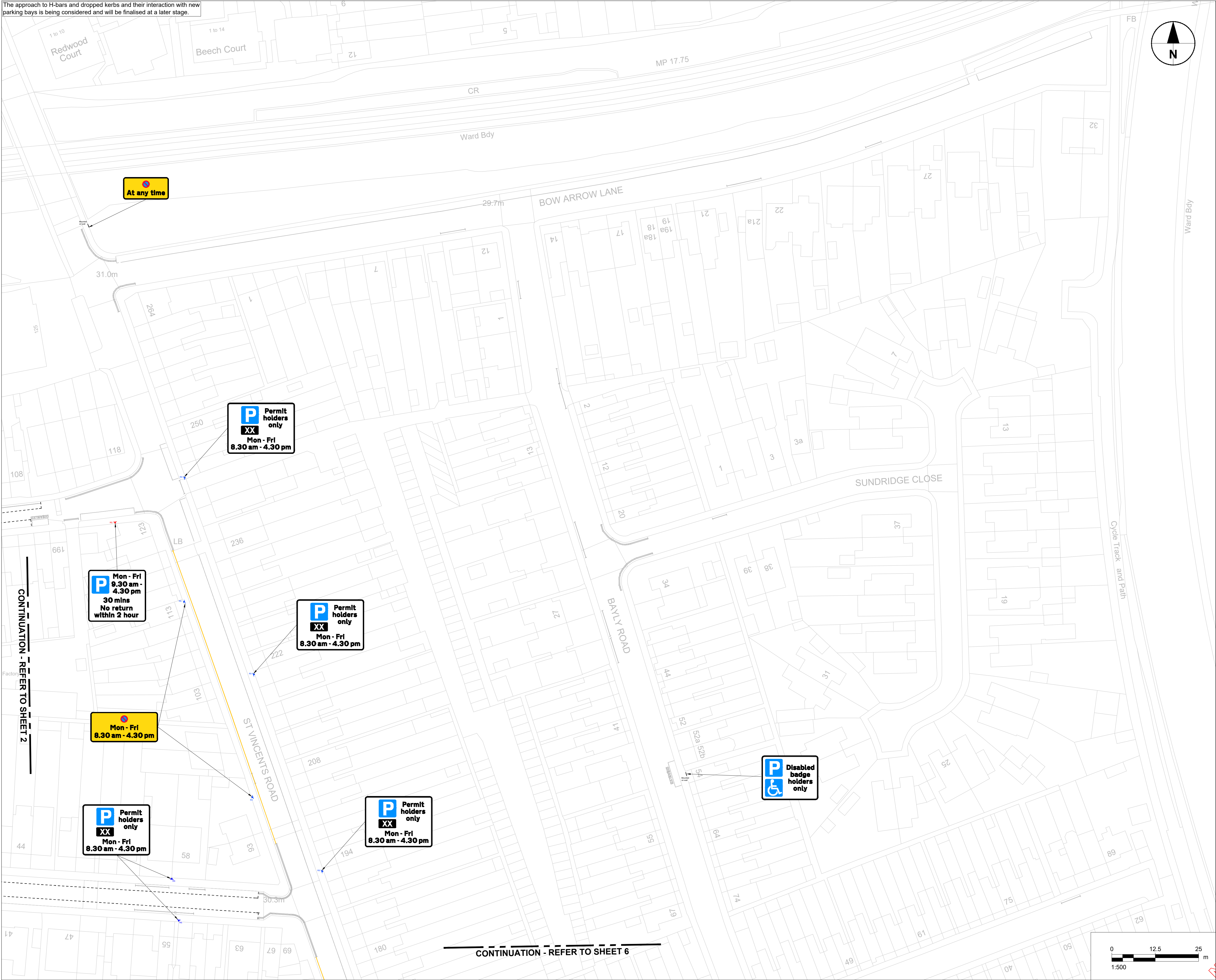
SUB ZONE 2  
PROPOSED RESTRICTIONS  
SHEET 2 OF 7

SHEET NUMBER

60708872-ACM-HGN-S2\_OP1\_DR\_HW-TM-Z-0002



The approach to H-bars and dropped kerbs and their interaction with new parking bays is being considered and will be finalised at a later stage.



**AECOM**

PROJECT

Dartford Parking Study

CLIENT

DARTFORD BOROUGH COUNCIL

CONSULTANT

AECOM Limited  
3rd Floor, Portwall Place  
Portwall Lane  
Bristol  
BS1 6NA  
United Kingdom

+44 117 901 7000  
www.aecom.com

NOTES

- Do not scale from this drawing. Use figured dimensions only. All dimensions are in metres unless otherwise stated.
- Drawing is based on OS mapping.
- Items in grey represent the existing layout and infrastructure unless otherwise indicated.
- Colours shown in these drawings are indicative and should not be confused with those of finished surfaces.
- Existing restriction road markings to be shown in grey and existing restriction signs to be shown in black.

KEY

- Double yellow lines
- Single yellow line
- Loading Blips
- H bar (Diag 1026.1)
- Parking bay/Disabled bay
- Sign on post/lighting column
- Sign mounted on fence/wall
- New sign on existing post/lighting column to replace existing

PROJECT MANAGEMENT INITIALS

SAK/SK	WW	-
DESIGNER	CHECKED	APPROVED

ISSUE/REVISION


P01	XX/XX/XX	PROPOSED RESTRICTIONS
I/R	DATE	DESCRIPTION

KEY PLAN



PROJECT NUMBER

60708872

SHEET TITLE

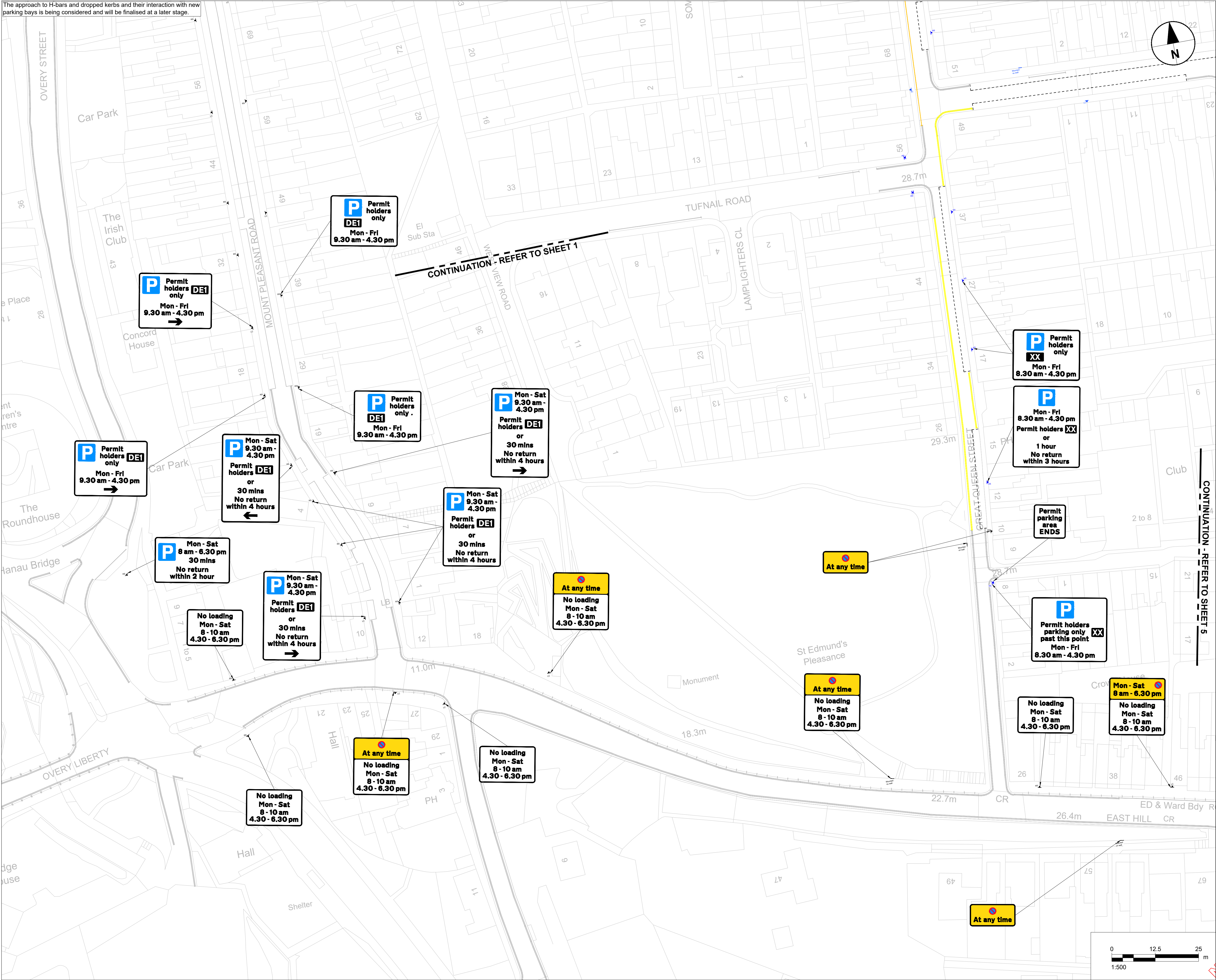
SUB ZONE 2  
PROPOSED RESTRICTIONS  
SHEET 3 OF 7

SHEET NUMBER

60708872-ACM-HGN-S2\_OP1\_DR\_HW-TM-Z-0003



The approach to H-bars and dropped kerbs and their interaction with new parking bays is being considered and will be finalised at a later stage.



PROJECT

Dartford Parking Study

CLIENT

DARTFORD BOROUGH COUNCIL

CONSULTANT

AECOM Limited  
3rd Floor, Portwall Place  
Portwall Lane  
Bristol  
BS1 6NA  
United Kingdom

+44 117 901 7000  
www.aecom.com

NOTES

- Do not scale from this drawing. Use figured dimensions only. All dimensions are in metres unless otherwise stated.
- Drawing is based on OS mapping.
- Items in grey represent the existing layout and infrastructure unless otherwise indicated.
- Colours shown in these drawings are indicative and should not be confused with those of finished surfaces.
- Existing restriction road markings to be shown in grey and existing restriction signs to be shown in black.

KEY

- Double yellow lines
- Single yellow line
- Loading Blips
- H bar (Diag 1026.1)
- Parking bay/Disabled bay
- Sign on post/lighting column
- Sign mounted on fence/wall
- New sign on existing post/lighting column to replace existing

PROJECT MANAGEMENT INITIALS

SAK/SK	WW	-
DESIGNER	CHECKED	APPROVED

ISSUE/REVISION


P01	XX/XX/XX	PROPOSED RESTRICTIONS
I/R	DATE	DESCRIPTION

KEY PLAN



PROJECT NUMBER

60708872

SHEET TITLE

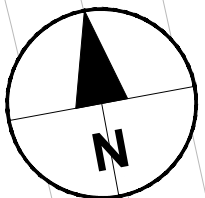
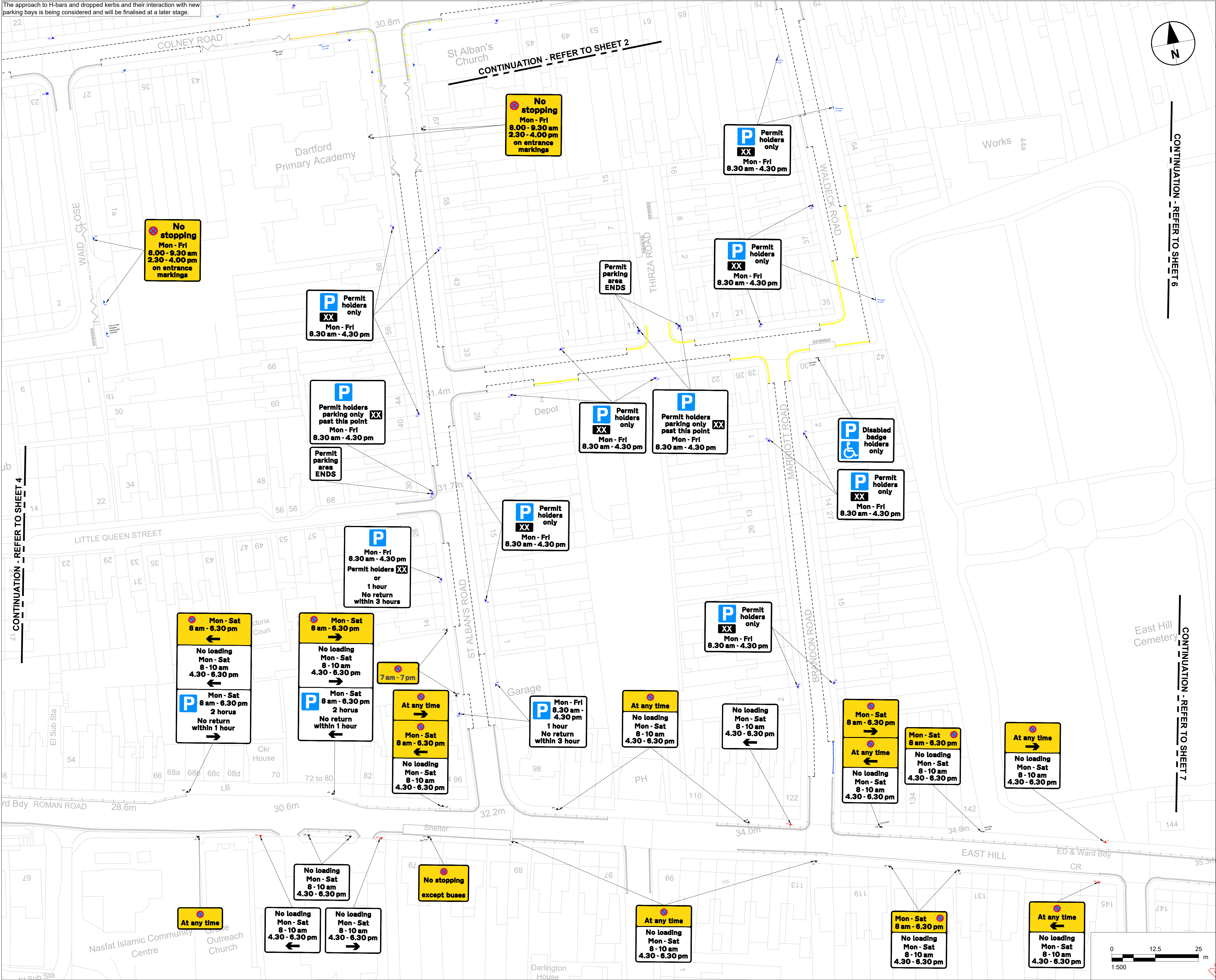
SUB ZONE 2  
PROPOSED RESTRICTIONS  
SHEET 4 OF 7

SHEET NUMBER

60708872-ACM-HGN-S2\_OP1\_DR\_HW-TM-Z-0004



The approach to H-bars and dropped kerbs and their interaction with new parking bays is being considered and will be finalised at a later stage.



CONTINUATION - REFER TO SHEET 6

CONTINUATION - REFER TO SHEET 7



PROJECT

Dartford Parking Study

CLIENT

DARTFORD BOROUGH COUNCIL

CONSULTANT

AECOM Limited  
3rd Floor, Portwall Place  
Portwall Lane  
Bristol  
BS1 6NA  
United Kingdom

+44 117 901 7000  
www.aecom.com

NOTES

- Do not scale from this drawing. Use figured dimensions only. All dimensions are in metres unless otherwise stated.
- Drawing is based on OS mapping.
- Items in grey represent the existing layout and infrastructure unless otherwise indicated.
- Colours shown in these drawings are indicative and should not be confused with those of finished surfaces.
- Existing restriction road markings to be shown in grey and existing restriction signs to be shown in black.

KEY

- Double yellow lines
- Single yellow line
- Loading Blips
- H bar (Diag 1026.1)
- Parking bay/Disabled bay
- Sign on post/lighting column
- Sign mounted on fence/wall
- New sign on existing post/lighting column to replace existing

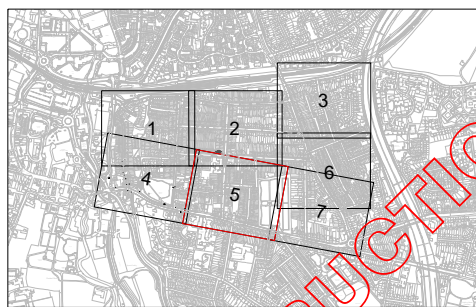
PROJECT MANAGEMENT INITIALS

SAK/SK	WW	-
DESIGNER	CHECKED	APPROVED

ISSUE/REVISION


P01	XX/XX/XX	PROPOSED RESTRICTIONS
I/R	DATE	DESCRIPTION

KEY PLAN



PROJECT NUMBER

60708872

SHEET TITLE

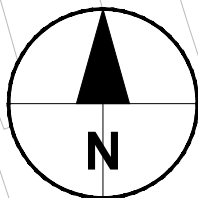
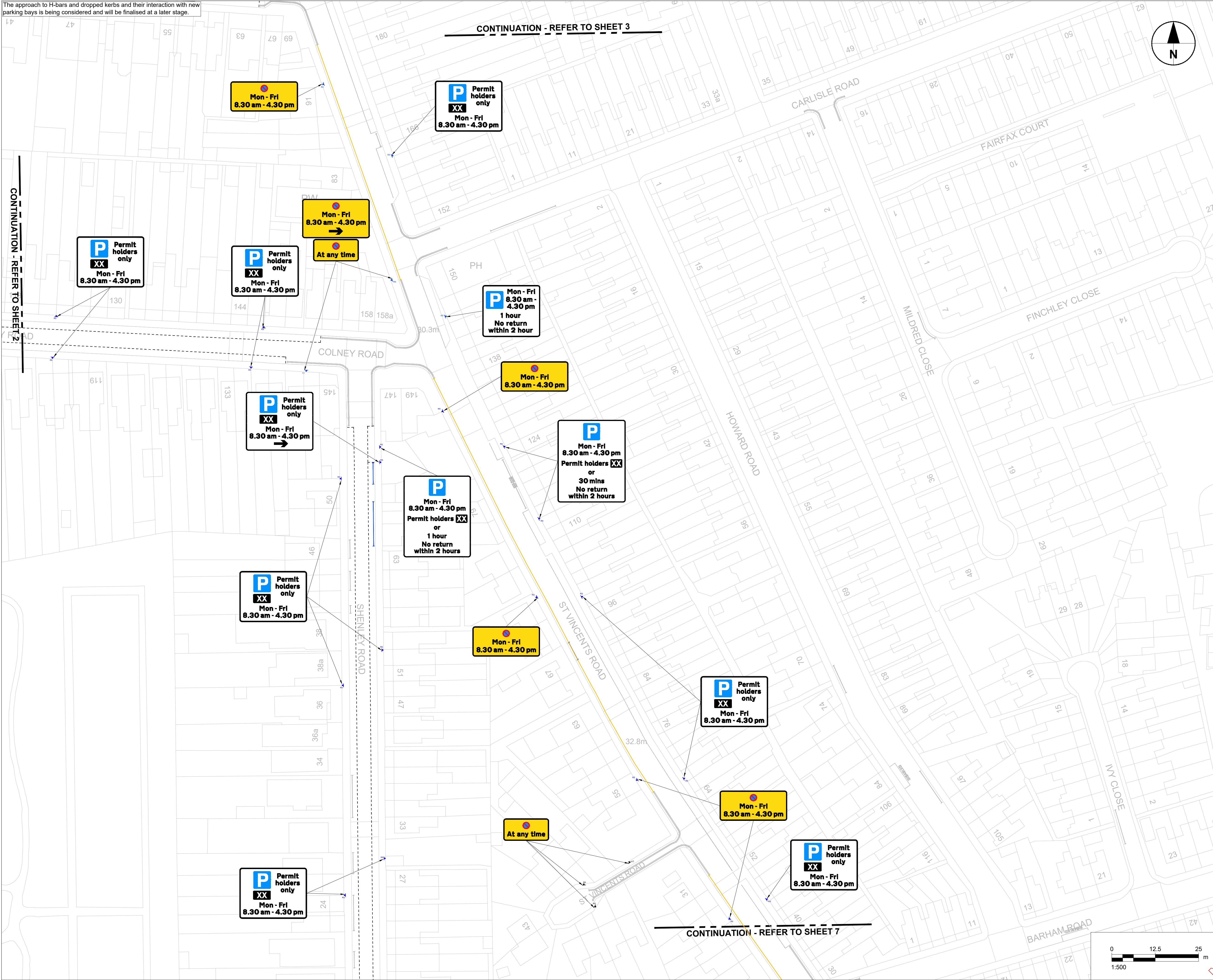
SUB ZONE 2  
PROPOSED RESTRICTIONS  
SHEET 5 OF 7

SHEET NUMBER

60708872-ACM-HGN-S2\_OP1\_DR\_HW-TM-Z-0005



The approach to H-bars and dropped kerbs and their interaction with new parking bays is being considered and will be finalised at a later stage.



**AECOM**

PROJECT

Dartford Parking Study

CLIENT

DARTFORD BOROUGH COUNCIL

CONSULTANT

AECOM Limited  
3rd Floor, Portwall Place  
Portwall Lane  
Bristol  
BS1 6NA  
United Kingdom

+44 117 901 7000  
www.aecom.com

NOTES

1. Do not scale from this drawing. Use figured dimensions only. All dimensions are in metres unless otherwise stated.
2. Drawing is based on OS mapping.
3. Items in grey represent the existing layout and infrastructure unless otherwise indicated.
4. Colours shown in these drawings are indicative and should not be confused with those of finished surfaces.
5. Existing restriction road markings to be shown in grey and existing restriction signs to be shown in black.

KEY

- Double yellow lines
- Single yellow line
- Loading Blips
- H bar (Diag 1026.1)
- Parking bay/Disabled bay
- Sign on post/lighting column
- Sign mounted on fence/wall
- New sign on existing post/lighting column to replace existing

PROJECT MANAGEMENT INITIALS

SAK/SK	WW	-
DESIGNER	CHECKED	APPROVED

ISSUE/REVISION

P01	XX/XX/XX	PROPOSED RESTRICTIONS
I/R	DATE	DESCRIPTION

KEY PLAN



PROJECT NUMBER

60708872

SHEET TITLE

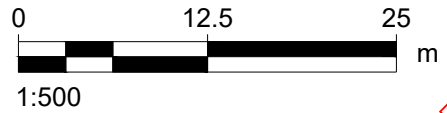
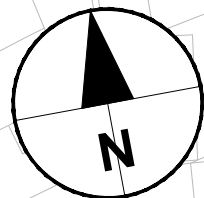
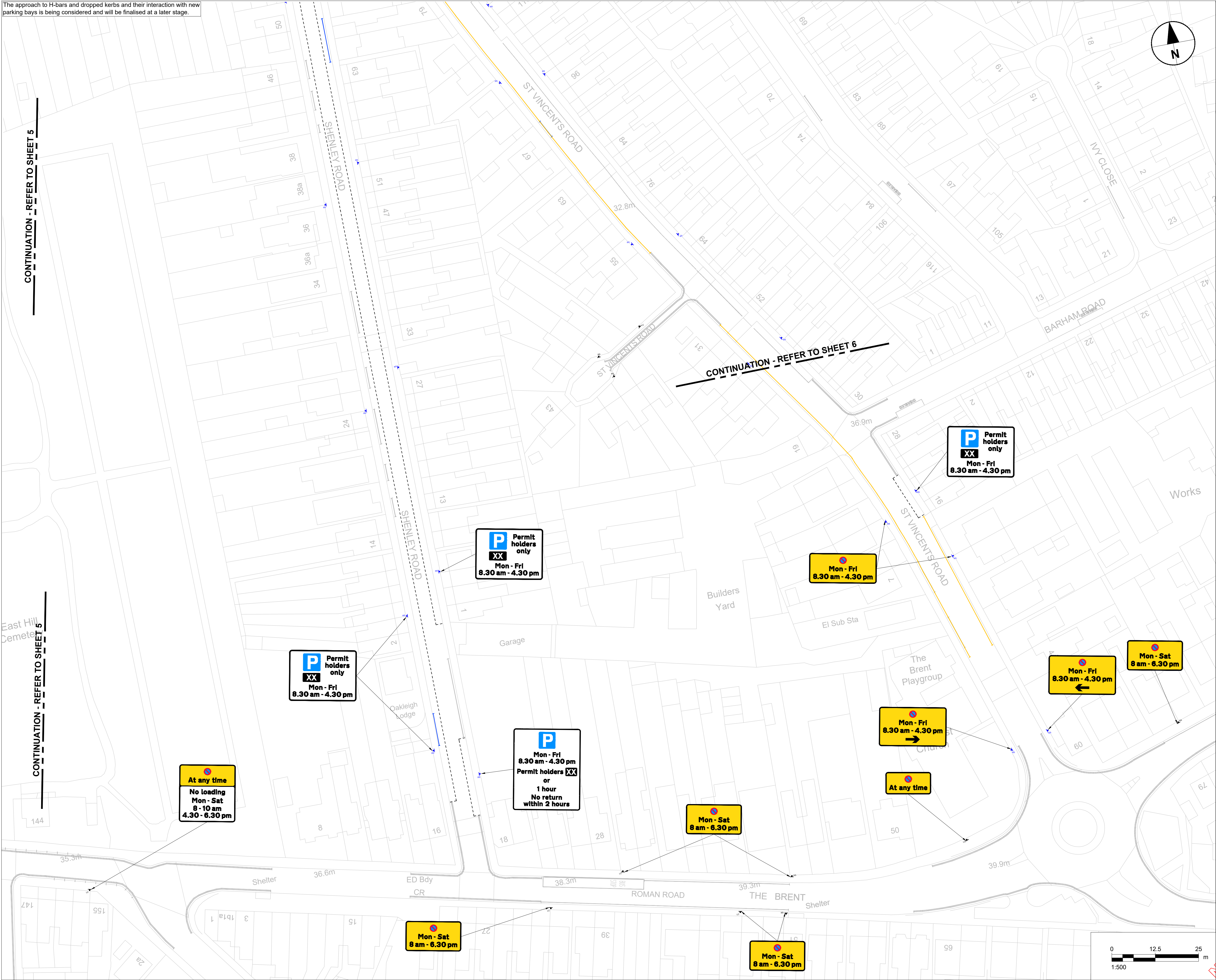
SUB ZONE 2  
PROPOSED RESTRICTIONS  
SHEET 6 OF 7

SHEET NUMBER

60708872-ACM-HGN-S2\_OP1\_DR\_HW-TM-Z-0006



The approach to H-bars and dropped kerbs and their interaction with new parking bays is being considered and will be finalised at a later stage.



**AECOM**

PROJECT

Dartford Parking Study

CLIENT

DARTFORD BOROUGH COUNCIL

CONSULTANT

AECOM Limited  
3rd Floor, Portwall Place  
Portwall Lane  
Bristol  
BS1 6NA  
United Kingdom

+44 117 901 7000  
www.aecom.com

NOTES

1. Do not scale from this drawing. Use figured dimensions only. All dimensions are in metres unless otherwise stated.
2. Drawing is based on OS mapping.
3. Items in grey represent the existing layout and infrastructure unless otherwise indicated.
4. Colours shown in these drawings are indicative and should not be confused with those of finished surfaces.
5. Existing restriction road markings to be shown in grey and existing restriction signs to be shown in black.

KEY

- Double yellow lines
- Single yellow line
- Loading Blips
- H bar (Diag 1026.1)
- Parking bay/Disabled bay
- Sign on post/lighting column
- Sign mounted on fence/wall
- New sign on existing post/lighting column to replace existing

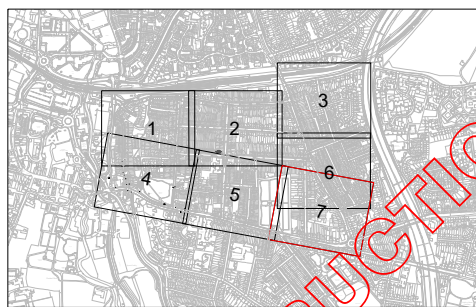
PROJECT MANAGEMENT INITIALS

SAK/SK	WW	-
DESIGNER	CHECKED	APPROVED

ISSUE/REVISION


P01	XX/XX/XX	PROPOSED RESTRICTIONS
I/R	DATE	DESCRIPTION

KEY PLAN



PROJECT NUMBER

60708872

SHEET TITLE

SUB ZONE 2  
PROPOSED RESTRICTIONS  
SHEET 7 OF 7

SHEET NUMBER

60708872-ACM-HGN-S2\_OP1\_DR\_HW-TM-Z-0007